














LEGEND

-  Corporate Limits
-  Zoning Jurisdiction

Flood Hazard Areas

-  100-year Floodplain (AE)
-  100-year Floodplain (A)

Future Land Use

- | | | |
|---|---|---|
|  Agricultural |  Mobile Home Residential |  Commercial |
|  Rural Residential |  Industrial |  Major Public Facilities |
|  Single Family Residential |  Parks | |
|  Multi-Family Residential | | |

Fort Calhoun, NE

Future Land Use Map



Created by: K. Andersen
 Date: September 2016
 Revised By: N. Schroeder
 Revised Date: May 2024
 Software: ArcGIS Pro 3.3.0
 File: 151046.01